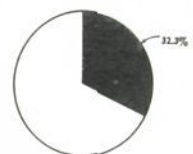


DISTRIBUTION
OF
POPULATION,
CANADA,
1941

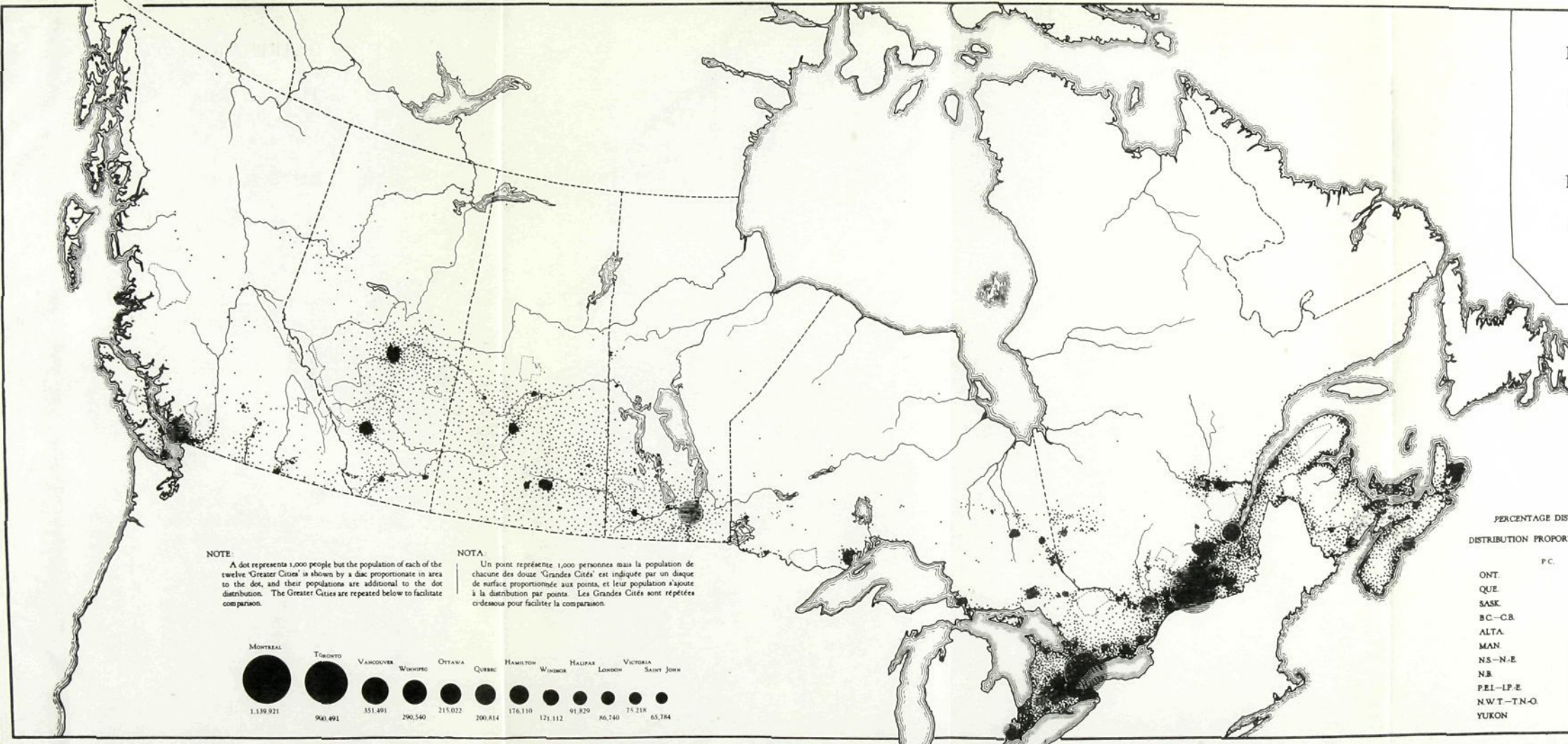
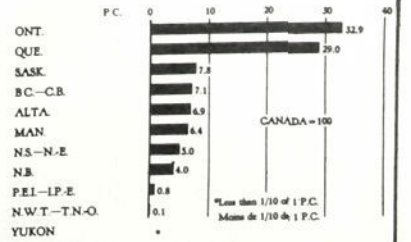
DISTRIBUTION
DE LA
POPULATION,
CANADA,
1941

PERCENTAGE OF TOTAL POPULATION
FOR THE TWELVE GREATER CITIES

POURCENTAGE DE LA POPULATION
TOTALE POUR LES DOUZE GRANDES
CITES



PERCENTAGE DISTRIBUTION OF TOTAL POPULATION
DISTRIBUTION PROPORTIONNELLE DE LA POPULATION TOTALE



NOTE:

A dot represents 1,000 people but the population of each of the twelve 'Greater Cities' is shown by a disc proportionate in area to the dot, and their population is additional to the dot distribution. The Greater Cities are repeated below to facilitate comparison.

NOTA:

Un point représente 1,000 personnes mais la population de chacune des douze 'Grandes Cités' est indiquée par un disque de surface proportionnée aux points, et leur population s'ajoute à la distribution par points. Les Grandes Cités sont répétées ci-dessous pour faciliter la comparaison.

